

Legend

Trails/Paths

- Baseball
- Basketball
- Biking
- Boating
- Boat Launch
- Bocce Ball
- Camping
- Canoeing
- Dog Park
- Equestrian
- Exercise Station
- Fishing
- Great Florida Birding Trail
- Handicapped Accessible
- Hiking
- Historic site
- Horseshoes
- Kayaking
- Lacrosse
- Nature Trail
- Parking
- Pet Friendly
- Pickleball
- Picnic Shelter
- Playground
- Racquetball
- Restrooms
- Rollerblading
- Shuffleboard
- Skateboarding
- Soccer
- Swimming
- Tennis
- Volleyball
- Walking
- Wildlife Viewing

TRAIL IT!

1 A1A SCENIC LOOP

www.scenic1a.org
 >>> Length: 19 miles

This 19 mile loop goes through Flagler County and parallels the Atlantic Ocean along A1A from the northern and southern county lines. Cyclists will enjoy breathtaking views of cinnamon-colored beaches.



2 BELLA VISTA TRAIL SYSTEM

6400 N. Oceanshore Blvd. (A1A)
 Palm Coast, FL 32137
 (386) 446-6780; 8 a.m. to sunset, 7 days a week
www.floridastateparks.org
 >>> Length: 1.7 miles

This trail system is within Washington Oaks Gardens State Park. The 1.7 mile trail explores a mature coastal maritime hammock and borders the edge of a dense canopied coastal scrub.



3 BETTY STEFLIK PRESERVE TRAIL

815 Moody Ln., Flagler Beach, FL 32136
 (386) 313-4020; Dawn to 11 p.m.
 7 days a week
www.flaglerparks.com
 >>> Length: 1.9 miles; boardwalk, unpaved sand and shell

Meandering through the marshes of the Intracoastal Waterway, this nearly 2 mile trail offers a boardwalk section that includes two observation decks, a gazebo and covered benches. There are three access points to the trail within the 217 acre preserve and boats can be launched from nearby Moody Boat Launch.



Share The Trail
 Trail Etiquette Suggestions:
 Walking, bicycling and rollerblading are great ways to enjoy the beautiful trails and paths in the area. Be safe, courteous and share the outdoor space.

4 GRAHAM SWAMP PRESERVE TRAIL

5135 Colbert Ln., Palm Coast, FL 32137
 (386) 313-4020; Dawn to Dusk, 7 days a week
www.flaglerparks.com
 >>> Length: 2.2 miles


This natural and rugged dirt trail lies on the southern end of Graham Swamp winding through heavily wooded terrain for just over 2 miles. The exposed roots, sudden dips and uneven landscape are more for the experienced hiker. A black diamond mountain bike trail, approximately 5 miles in length, is also located within the preserve that is home to a rich variety of wading birds and waterfowl as well as deer, otter, fox and other wildlife.



5 GRAHAM SWAMP TRAIL

>>> Length: 2.18 miles; elevated boardwalk, coquina path


A 2.18 mile 10 foot wide coquina multi-purpose path starting at the existing trail head on Old Kings Road connecting to Colbert Lane along the western and northern edge of Graham Swamp.



6 HIDDEN LAKES COMMUNITY PARK

10 Hidden Lakes Dr., Palm Coast, FL 32137
 >>> Length: 4.5 mile shell trail

This man-made shell trail wraps around Hidden Lake traversing through the beautiful live oak and pine canopy. Parking and sidewalk access to Lehigh Trail, also available.



7 INTRACOASTAL WATERWAY TRAIL

>>> Length: 2 miles


This trail winds approximately 2 miles from the Hammock Dunes Bridge trail to Waterfront Park and provide scenic views from the banks of the Intracoastal Waterway. Users have the opportunity to see dolphins, manatees and gopher tortoise. Parking and access to trail available at Waterfront Park, Linear Park, and Hammock Dunes Bridge.



8 LEHIGH TRAIL

Length: 8 miles

The Lehigh Trail is located on approximately eight miles of an abandoned railroad corridor, comprising of 195 acres. The trail parallels the Lehigh Canal for much of its length with two trailheads at Belle Terre and Colbert Ln. Additional access and parking available off of Belle Terre Pkwy, US 1, and Hidden Lakes Park.



9 MALA COMPRA GREENWAY TRAIL

115 Mala Compra Rd., Palm Coast, FL 32137
 (386) 313-4020; Dawn to 11 p.m., 7 days a week
www.flaglerparks.com
 >>> Length: 5.5 miles

This 5.5 mile single track mountain bike trail is found off of Scenic A1A in the Hammock. The trail head starts at Bings Landing and is a slow technical ride with challenging climbs, quick descents, tight inclined turns and is followed by several miles of flowing switchbacks.



10 PALM COAST PARK US-1 TRAIL

>>> Length: 8 miles

Palm Coast US1 Trail begins at the intersection of Palm Coast Parkway and US-1. This trail features a 10 foot wide concrete multipurpose path that parallels both sides of US Highway 1 with wooden bridges over intermittent wetlands along with bench bump outs for relaxation. The west side of the is approximately 4.5 miles and the east side is 3.6 miles. Parking is available approximately 2 miles north of Palm Coast Parkway on US-1. No restroom facilities available.



11 PALM HARBOR PARKWAY

>>> Length: 3.1 miles, multipurpose path

Running approximately 3.1 miles from Clubhouse Drive to Fernmill Drive along Palm Harbor Parkway this multipurpose path provides a smooth location for biking, walking, running or a leisurely stroll with your pet. Rest stops are located along the way.



12 PINE LAKES PARKWAY

>>> Length: 3.1 miles, multipurpose path


If you are looking for a smooth ride, this path is for you. Running approximately 3.1 miles between Belle Terre Parkway and Palm Coast Parkway this flat route provides resting stops along the way. For an extra work out, try the exercise stations along the trail.



13 ST. JOE WALKWAY

>>> Length: 1 mile

Designated as a Great Florida Birding & Wildlife Trail. Approximately 1 mile in length this trail located within Linear Park, provides a connection to the Intracoastal Waterway Trail.



Wildlife: Do not feed, harass, or entice wildlife with food. View from a safe distance. For information, please visit MyFW.com.

Children's Memorial Garden is nestled in the shade of old oak hammock along the Intracoastal Waterway. Trail on the north side of Waterfront Park. Distinctive blue stone pavers and memorial benches dot the walkway through the garden. Dedications who have served and sacrificed for our country now have a place to be honored. Each Memorial Day, Veterans Day and Fourth of July memorial services are held in this special place and to recognize those who have given their lives in the line of duty.



17 CHILDREN'S MEMORIAL GARDEN
150 Waterfront Park Rd., Palm Coast, FL

Drawing inspiration from towns and suburbs built in the early 20th century, this nine-acre urban park is situated in the heart of Town Center, Palm Coasts downtown area.

16 CENTRAL PARK IN TOWN CENTER
975 Central Ave., Palm Coast, FL
Length: 9 Acres

18 HAW CREEK PRESERVE
2007 County Rd. 2007, Bunnell, FL 32110
Length: 1.2 miles, wooden boardwalk

19 HEROES MEMORIAL PARK
2860 Palm Coast Pkwy., Palm Coast, FL
Length: 1 Acre

20 JAMES HOLLAND MEMORIAL PARK
18 Florida Park Dr., Palm Coast, FL
Length: 27 Acres

21 LINEAR PARK
31 Greenway Ct., Palm Coast, FL
Length: 56.77 Acres

22 LONG CREEK NATURE PRESERVE
1050 Palm Harbor Parkway, Palm Coast, FL
Length: 9 Acres

23 PALM COAST COMMUNITY CENTER
305 Palm Coast Pkwy., NE
Length: 5 Acres

24 PRINCESS PLACE PRESERVE
2500 Princess Place Rd., Palm Coast, FL 32137
Length: 313-4020

Nestled between the eastbound and westbound lanes of Palm Coast Parkway, this park is designated a Great Florida Birding and Wildlife Trail by the Audubon Society for its vast diversity of bird species.

25 RIVER TO SEA PRESERVE
9805 N. Oceanshore Blvd. (A1A)
MarineLand, FL
Length: 1.5 miles

Located in western Flagler County and home to a 1.2 mile boardwalk trail that passes through cypress swamp. Boardwalk has observation decks and a canoe/kayak launch is available.

26 SHELL BLUFF
S.R. 100 West, Bunnell, FL
Length: 6 miles, unpaved shell

27 WATERFRONT PARK/TRAIL HEAD
150 Waterfront Park Rd., Palm Coast, FL
Length: 11 Acres

28 PALM COAST COMMUNITY CENTER
305 Palm Coast Pkwy., NE
Length: 5 Acres

29 PALM COAST COMMUNITY CENTER
305 Palm Coast Pkwy., NE
Length: 5 Acres

30 PALM COAST COMMUNITY CENTER
305 Palm Coast Pkwy., NE
Length: 5 Acres

31 LINEAR PARK
31 Greenway Ct., Palm Coast, FL
Length: 56.77 Acres

The Palm Coast Community Center is the home for Parks & Recreation. It serves as the trailhead for St. Joe Walkway/Linear Park. It offers space for recreational activities and special events, and the function rooms may be rented for individual and group use.

32 PALM COAST COMMUNITY CENTER
305 Palm Coast Pkwy., NE
Length: 5 Acres

Long Creek Nature Preserve is located on Palm Harbor Parkway next to College Waterway Bridge, the preserve is about nine acres in size, connected to the 225-acre Long Creek Basin.

33 PALM COAST COMMUNITY CENTER
305 Palm Coast Pkwy., NE
Length: 5 Acres

34 FLORIDA AGRICULTURAL MUSEUM
7900 Old Kings Rd., Palm Coast, FL 32137
(386) 446-7630; Wednesday through Sunday, 9 a.m. to 5 p.m. Admission charged
www.floridaagriculturemuseum.org
Length: 9 miles, sand/dirt

35 PALM COAST COMMUNITY CENTER
305 Palm Coast Pkwy., NE
Length: 5 Acres

36 PALM COAST COMMUNITY CENTER
305 Palm Coast Pkwy., NE
Length: 5 Acres

37 PALM COAST COMMUNITY CENTER
305 Palm Coast Pkwy., NE
Length: 5 Acres

38 PALM COAST COMMUNITY CENTER
305 Palm Coast Pkwy., NE
Length: 5 Acres

Two major trails exist within this Preserve that stretches from the Atlantic Ocean to the Intracoastal Waterway. The Scrub Loop starts at the entrance of the trailhead and converges with the Matanzas Hammock Loop.

39 PALM COAST COMMUNITY CENTER
305 Palm Coast Pkwy., NE
Length: 5 Acres

Long Creek Nature Preserve is located on Palm Harbor Parkway next to College Waterway Bridge, the preserve is about nine acres in size, connected to the 225-acre Long Creek Basin.

40 PALM COAST COMMUNITY CENTER
305 Palm Coast Pkwy., NE
Length: 5 Acres

41 PALM COAST COMMUNITY CENTER
305 Palm Coast Pkwy., NE
Length: 5 Acres

42 PALM COAST COMMUNITY CENTER
305 Palm Coast Pkwy., NE
Length: 5 Acres

43 PALM COAST COMMUNITY CENTER
305 Palm Coast Pkwy., NE
Length: 5 Acres

44 PALM COAST COMMUNITY CENTER
305 Palm Coast Pkwy., NE
Length: 5 Acres

45 PALM COAST COMMUNITY CENTER
305 Palm Coast Pkwy., NE
Length: 5 Acres

The serene beauty of Waterfront Park delivers a unique experience for visitors to enjoy the Intracoastal Waterway. The 11-acre parks amenities include family picnic pavilions, playground, fishing pier and trails that connect to the City's entire trail system.

46 PALM COAST COMMUNITY CENTER
305 Palm Coast Pkwy., NE
Length: 5 Acres

Long Creek Nature Preserve is located on Palm Harbor Parkway next to College Waterway Bridge, the preserve is about nine acres in size, connected to the 225-acre Long Creek Basin.

47 PALM COAST COMMUNITY CENTER
305 Palm Coast Pkwy., NE
Length: 5 Acres

48 PALM COAST COMMUNITY CENTER
305 Palm Coast Pkwy., NE
Length: 5 Acres

49 PALM COAST COMMUNITY CENTER
305 Palm Coast Pkwy., NE
Length: 5 Acres

50 PALM COAST COMMUNITY CENTER
305 Palm Coast Pkwy., NE
Length: 5 Acres

51 PALM COAST COMMUNITY CENTER
305 Palm Coast Pkwy., NE
Length: 5 Acres

52 PALM COAST COMMUNITY CENTER
305 Palm Coast Pkwy., NE
Length: 5 Acres

Two major trails exist within this Preserve that stretches from the Atlantic Ocean to the Intracoastal Waterway. The Scrub Loop starts at the entrance of the trailhead and converges with the Matanzas Hammock Loop.

53 PALM COAST COMMUNITY CENTER
305 Palm Coast Pkwy., NE
Length: 5 Acres

Long Creek Nature Preserve is located on Palm Harbor Parkway next to College Waterway Bridge, the preserve is about nine acres in size, connected to the 225-acre Long Creek Basin.

54 PALM COAST COMMUNITY CENTER
305 Palm Coast Pkwy., NE
Length: 5 Acres

55 PALM COAST COMMUNITY CENTER
305 Palm Coast Pkwy., NE
Length: 5 Acres

56 PALM COAST COMMUNITY CENTER
305 Palm Coast Pkwy., NE
Length: 5 Acres

57 PALM COAST COMMUNITY CENTER
305 Palm Coast Pkwy., NE
Length: 5 Acres

58 PALM COAST COMMUNITY CENTER
305 Palm Coast Pkwy., NE
Length: 5 Acres

59 PALM COAST COMMUNITY CENTER
305 Palm Coast Pkwy., NE
Length: 5 Acres

Pedestrians:
Walk on the far right, no more than two abreast.
Stay on the trail.
Dog Walkers:
Walk right & curb your dog in the grass. They must be on a leash and pick up after your pet. It's the law!

State Parks:
For more information call 386-986-2323
6400 N. Oceanshore Blvd., Palm Coast
Washington Oaks Gardens State Park
3100 S. Oceanshore Blvd., Flagler Beach
Gamble Rogers Memorial State Recreation Area
3165 Old Kings Rd., Flagler Beach
Ponce de Leon Inland State Park
Ponce de Leon Inland State Park

Sports Facilities:
Palm Harbor Golf Club
20 Palm Harbor Dr., Palm Coast
Palm Coast Aquatics Center
339 Parkview Dr., Palm Coast
Indian Trails Sports Complex
5455 Belle Terre Pkwy., Palm Coast
Palm Coast Tennis Center
1290 Belle Terre Pkwy., Palm Coast
For more information call 386-986-2323

Neighborhood Parks:
Bird of Paradise Nature Reserve
179 Bird of Paradise Dr., Palm Coast
Belle Terre Park, 339 Parkview Dr., Palm Coast
James F. Holland Memorial Park
18 Florida Park Dr., Palm Coast
Palm Coast Community Center
305 Palm Coast Pkwy., NE, Palm Coast
Ralph Carter Park, 1385 Rymire Dr., Palm Coast
Seminole Woods, 350 Sesame Blvd., Palm Coast

WING IT!



Wait, Watch and Enjoy!
If you enjoy birding, Palm Coast and the Flagler Beaches will take you to a higher level. Take advantage by exploring the area's five designated Great Florida Birding and Wildlife Trails, and more than 40 parks and preserves where you can find more than 200 species. Be on the lookout for a variety of birds including Barred Owl, Black and White Warbler, Bald Eagle, Red Shouldered Hawk, Pileated Woodpecker, Common Yellowthroat and many more!



Be sure to look for this icon for bird watching areas.

Bicycle Maintenance Stations

Palm Coast has eight Bicycle Maintenance Stations:

- Bings Landing Central Park
- Graham Swamp (off Old Kings Rd. & Colbert Ln.)
- Hammock Dunes Bridge Trailhead
- Lehigh Trail (off of Belle Terre)
- Linear Park
- Long Creek Nature Preserve
- Palm Coast Community Center
- Waterfront Park



Be sure to look for one of our bicycle repair stations that feature a variety of tools and a tire pump.

Bicyclists:

- Wear a helmet
- Announce in a loud voice "On your left" or ring your bell before passing other cyclists or pedestrians.
- Keep your speed low in crowded areas and be prepared to stop.
- Form a single file line when approaching oncoming pedestrians or cyclists.
- Wear reflective clothing and blinking lights in low-light conditions.

HOOF IT!

14 FLORIDA AGRICULTURAL MUSEUM
7900 Old Kings Rd., Palm Coast, FL 32137
(386) 446-7630; Wednesday through Sunday, 9 a.m. to 5 p.m. Admission charged
www.floridaagriculturemuseum.org
Length: 9 miles, sand/dirt

There are approximately 20 miles of trails winding through beautiful forests along Pellicer Creek open for hiking, biking and horseback riding. Guided horseback trail rides and orienteering trails are provided. Picnics can be enjoyed within the covered Caldwell Dairy barn. Equestrian camping is available as are guided tours of the Museum.

24 PRINCESS PLACE PRESERVE
2500 Princess Place Rd., Palm Coast, FL 32137
(386) 313-4020
7 a.m. - 6 p.m., 7 days a week
www.flaglerparks.com
Length: 8 hiking, 2 equestrian trails - 16 miles; primarily unpaved

The preserve is the site of the Princess Estate, a lodge dating back to the late 1800s. There are 16 miles of various hiking and equestrian trails. Hikers can trek along fresh water ponds, cross a wooden bridge leading to Legacy Island that has two observation decks along the way. There are also 4 miles of equestrian trails within the beautifully wooded Preserve.

EXPLORE IT!

See which nature or wildlife you can find!

State Butterfly: Zebra Longwing

State Bird: Mockingbird

State Wildflower: Coreopsis

TREK IT OUT!

Free Trail Map & Park Guide

State Tree: Sabal Palm

State Marine Mammal: Manatee

This guide made possible by:

For More Information Visit:

PALM COAST COMMUNITY CENTER
305 NE Palm Coast Parkway
Palm Coast, FL 32137
Monday - Friday: 8:00am - 6:00pm or call
(386) 986-2323

www.palmcoastgov.com
www.visitflagler.com
www.flaglercounty.org

Need to report concerns?
www.palmcoastconnect.com

Photo credits: David Maloney © iPhoto © Prestap

The connecting trails charted on this map will lead you through the splendid elegance of the native Florida landscape. Miles of graceful pathways are lined with historic oaks, towering pines and indigenous vegetation, taking hikers and bicycle riders on a delightful exploration with family or friends. Trails traverse Palm Coast's most delicate scenery, promising an exhilarating experience that will forever build cherished memories.

PARK IT!

TRAIL IT!

PLAY IT!