



Long Duration Nor'Easter Begins Today

- Wind Advisories for the Coastal Counties this Afternoon through Early Sunday Morning
- Gale Warning for Atlantic Waters this Afternoon through Saturday Night
- Highest Water Levels of the Fall Season Expected from Friday through the Weekend along the Atlantic Coast, Intracoastal Waterway, and St. Johns River Basin
 - Coastal Flood Watch for Moderate Tidal Flooding from Fri Morning through Sat Night
- Destructive Beach Erosion at Area Beaches During Times of High Tide



Heavy Downpours & Isolated Thunderstorms along the I-95 Corridor

- Localized Flooding Possible at Coastal Locations through Friday Night
- Widespread 2-3" Totals for Coastal Northeast FL with Locally Higher Amounts Possible

Wind Advisory

Latest info at weather.gov/jax



**Thursday Afternoon through
Saturday Night**



**Coastal Southeast GA, Coastal Nassau &
Duval Counties & all of St. Johns & Flagler
Counties in Northeast FL**



- **Sustained winds 20-35 MPH**
- **Frequent wind gusts of 40-45 MPH**



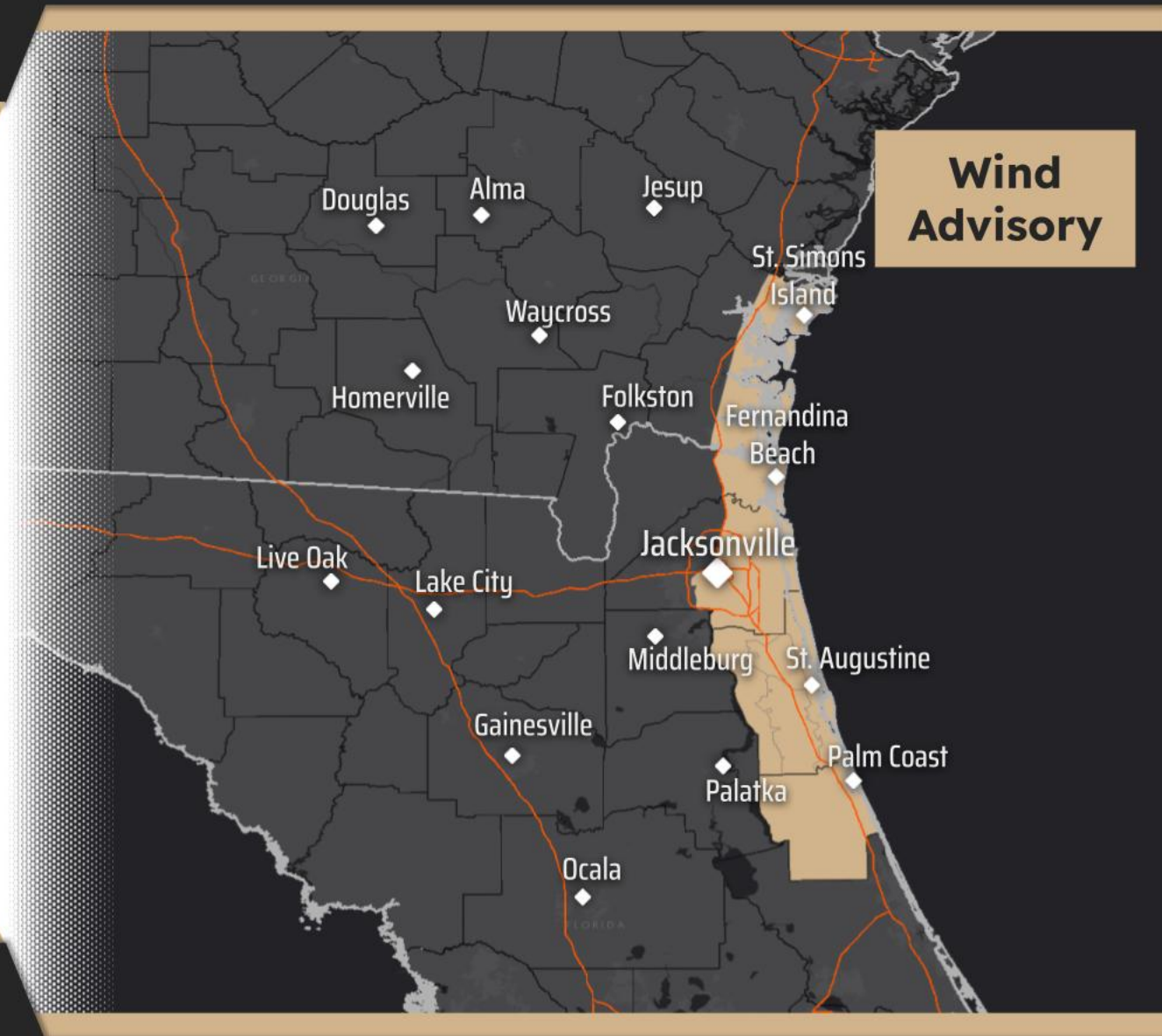
Secure Loose Objects



*Difficult driving
In high-profile vehicles*



NATIONAL WEATHER SERVICE
Jacksonville  Florida



Issued: Thu, Oct 9, 2025 7:43 AM

Coastal Flood Watch

Latest info at weather.gov/jax



Friday Morning through Saturday Night



**Each High Tide Cycle
Late Friday Morning Through
Saturday Night**



**Atlantic Coast, Intracoastal
Waterway and the St. Johns River
Basin**



- **High Tides 2 to 3 Feet Above Normally Dry Ground**
- **Impacts to Coastal / River Roads & Vulnerable Structures**
- **Major Beach Erosion**

**Coastal
Flood Watch**



NATIONAL WEATHER SERVICE
Jacksonville  Florida

Issued: Thu, Oct 9, 2025 3:46 AM

Dangerous Beach & Coastal Conditions

Through This Weekend



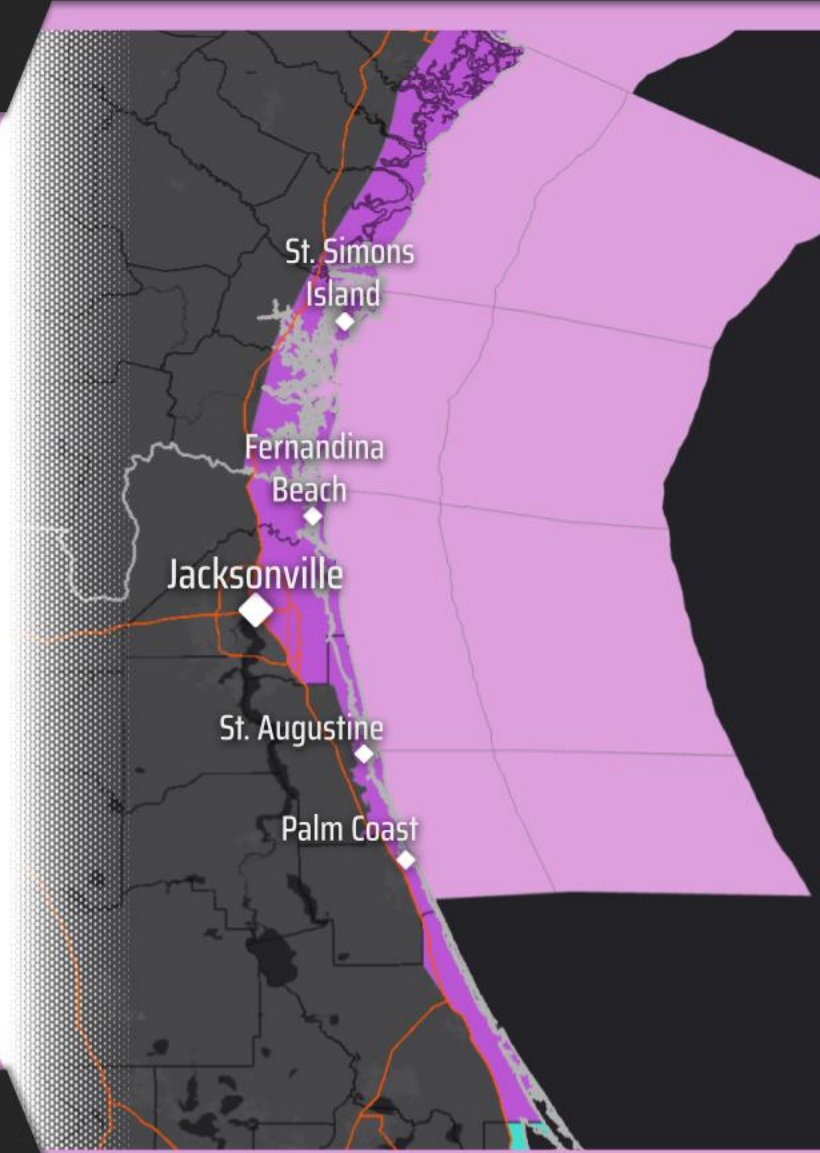
High risk of rip currents & rough surf at area beaches through the weekend. High Surf Advisory at area beaches. Gale Warning for all Atlantic waters through this weekend.



Local Atlantic Coast from Glynn County southward to Flagler County & all Atlantic Waters.



- Coastal Waters Wind Speeds of 25 to 35 kt, gusting to 45 kt & seas building to 7 to 12 ft
- Rough Surf, with Breakers Building to 6 to 9 ft
- Major Beach Erosion during Times of High Tide
- Frequent, Deadly Rip Currents



High Rip
Current Risk &
High Surf
Advisory

Gale Warning



NATIONAL WEATHER SERVICE
Jacksonville  Florida

Issued: Thu, Oct 9, 2025 7:43 AM

Heavy Rain at the Coast

Forecast Rainfall Totals through Sunday

Caution on wet roads



Interstate 95 Corridor



→ Waves of showers & embedded storms will bring periods of heavy rainfall to the I-95 Corridor, mainly for coastal northeast FL



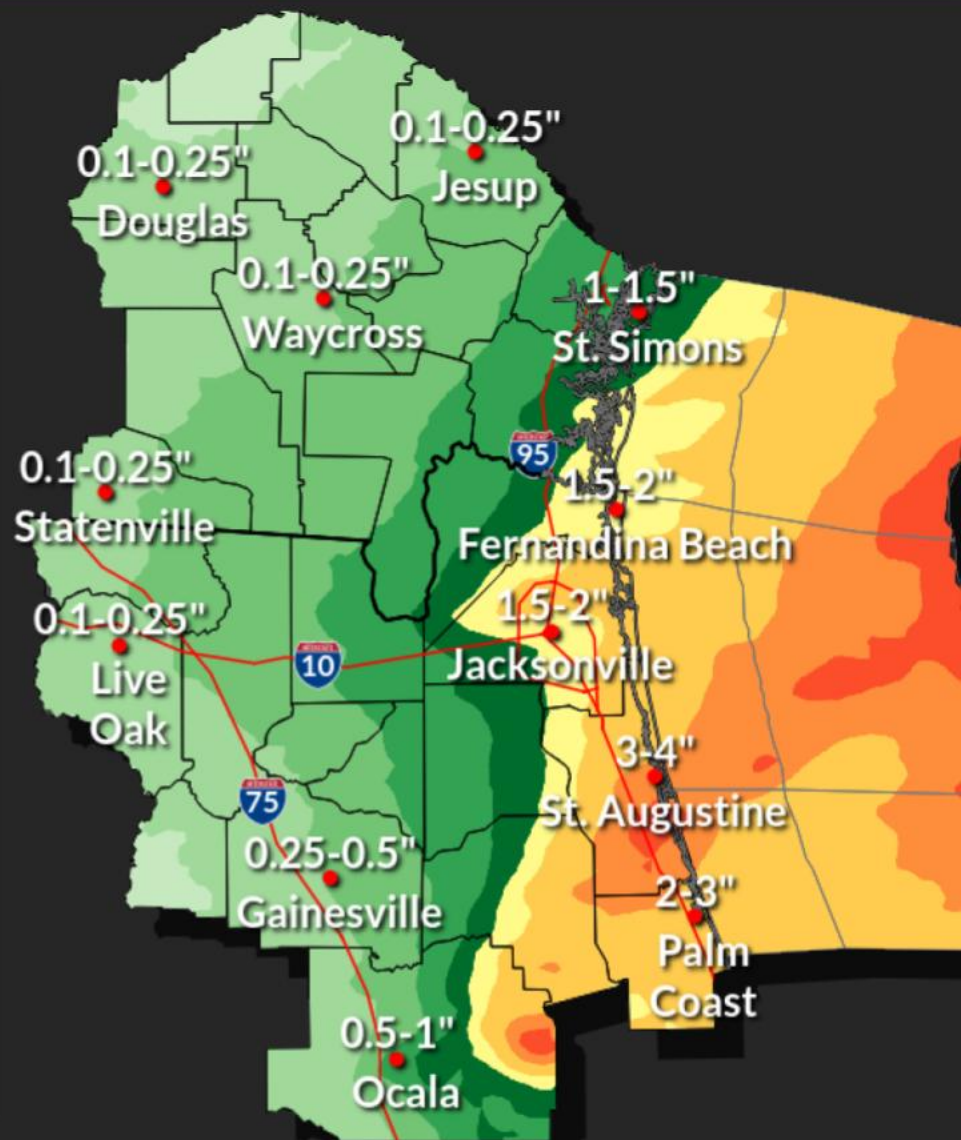
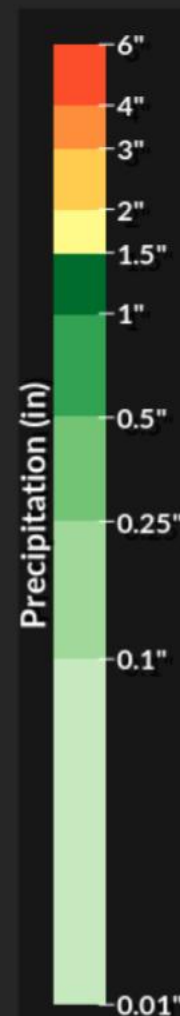
→ Isolated Flash Flood Risk
→ Higher End Potential: 3-5+ inches



→ Travel hazards include slick roads & blinding downpours
→ Flooding of low-lying & poor drainage areas



NATIONAL WEATHER SERVICE
Jacksonville  Florida



Issued: Thu, Oct 9, 2025 7:42 AM

Tropical Weather Outlook

NATIONAL WEATHER SERVICE
JACKSONVILLE, FL
Serving Northeast FL & Southeast GA



Monitored Systems

- Central Atlantic Ocean: Tropical Storm Jerry expected to turn northwest & eventually northward in the central Atlantic.
- Other system in the Northern Atlantic has a low chance (10%) of tropical development.

Local Impacts

- None expected at this time.

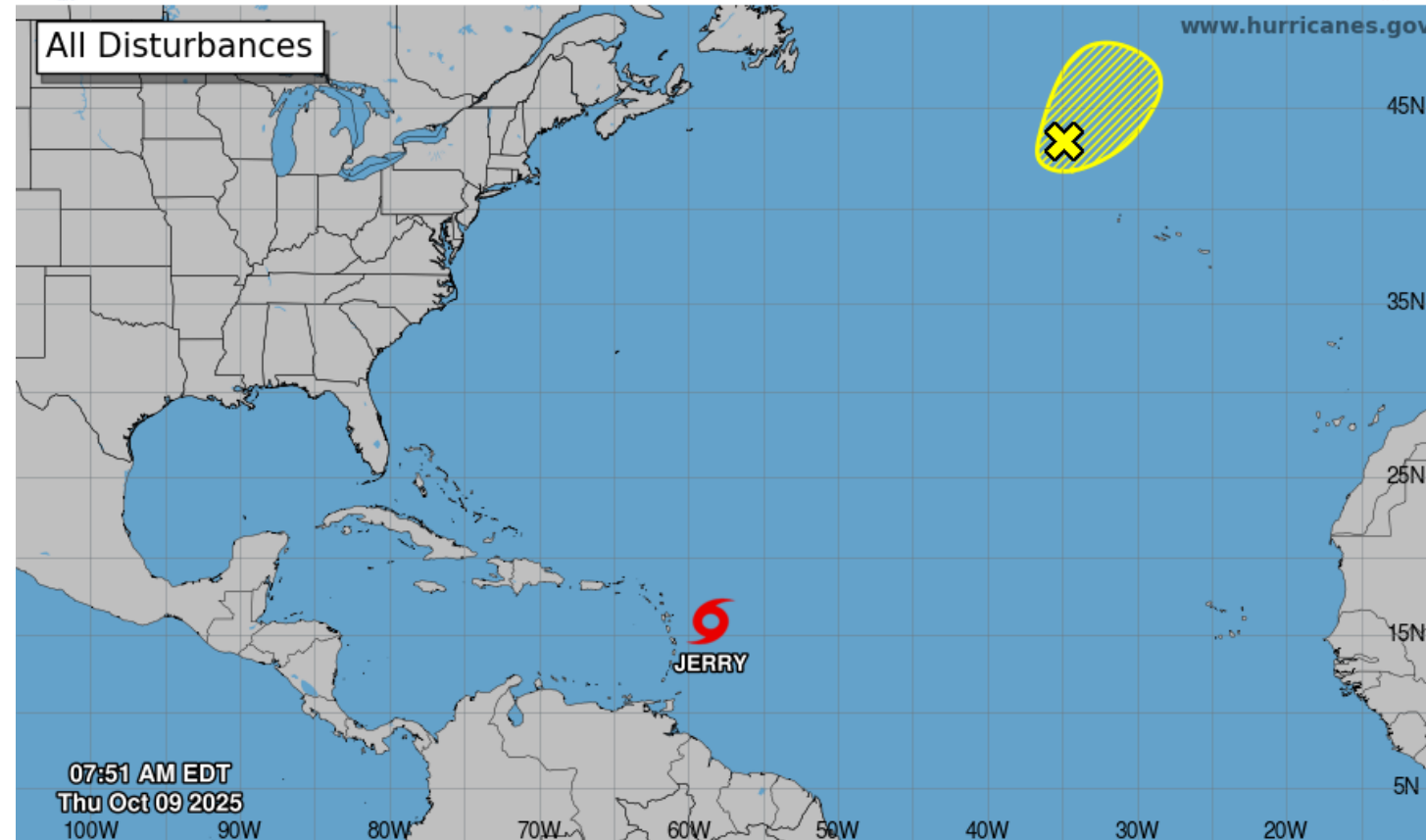
Maintain Tropical Readiness

- ✓ Stock Supply Kits ready.gov/kit
- ✓ Review Family Emergency Plan
- ✓ Know Your Evacuation Zone
- ✓ Monitor Forecasts at hurricanes.gov



Seven-Day Graphical Tropical Weather Outlook

National Hurricane Center Miami, Florida



07:51 AM EDT
Thu Oct 09 2025

Current Disturbances and Seven-Day Cyclone Formation Chance: < 40% 40-60% > 60%
Tropical or Sub-Tropical Cyclone: Depression Storm Hurricane
 Post-Tropical Cyclone or Remnants

STAY AWARE, BE PREPARED.

ISSUED: Thursday, October 9, 2025 8:22 AM