



Weather Impact Overview

Southeast Georgia & Northeast Florida



Patchy dense fog over inland NE FL/SE GA this morning



Daily Thunderstorm Potential

- Less Coverage Today & Saturday, Mainly over North Central FL
- Thunderstorm Coverage Increases Across Area Sunday into Next Week



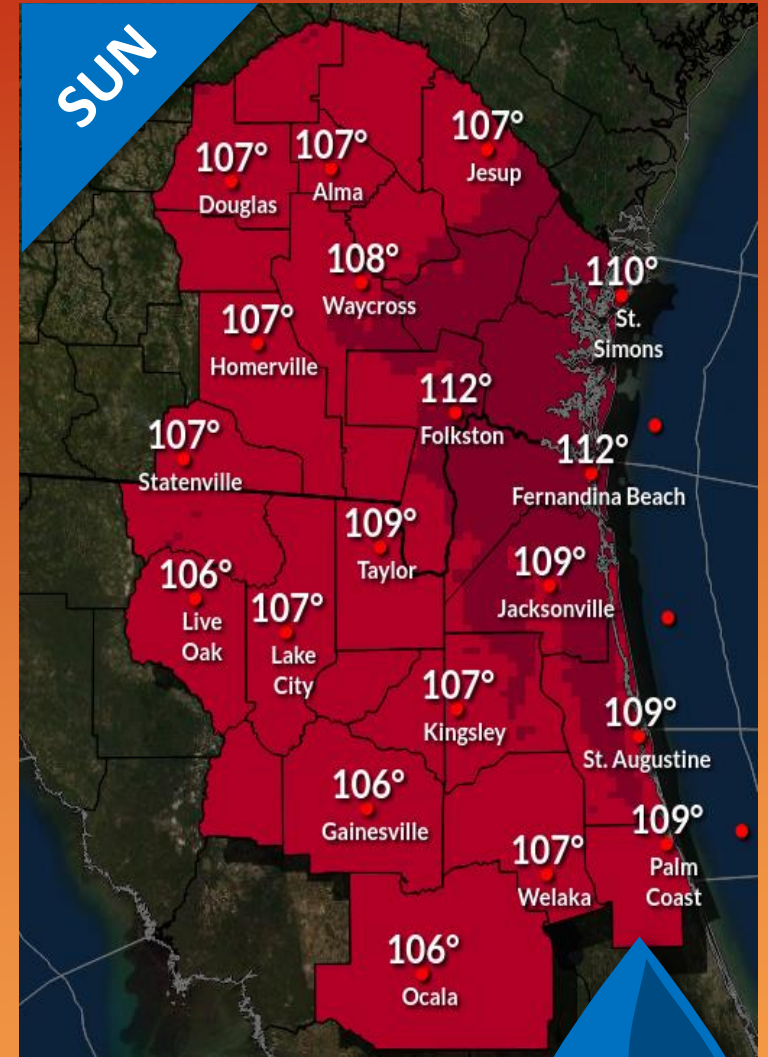
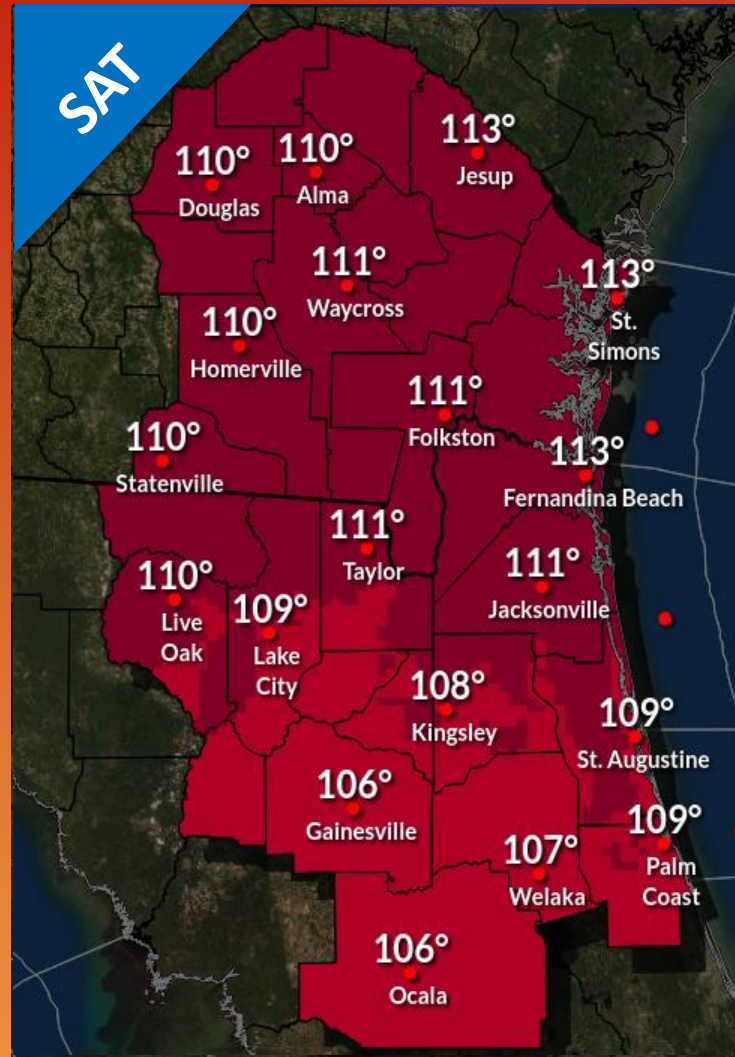
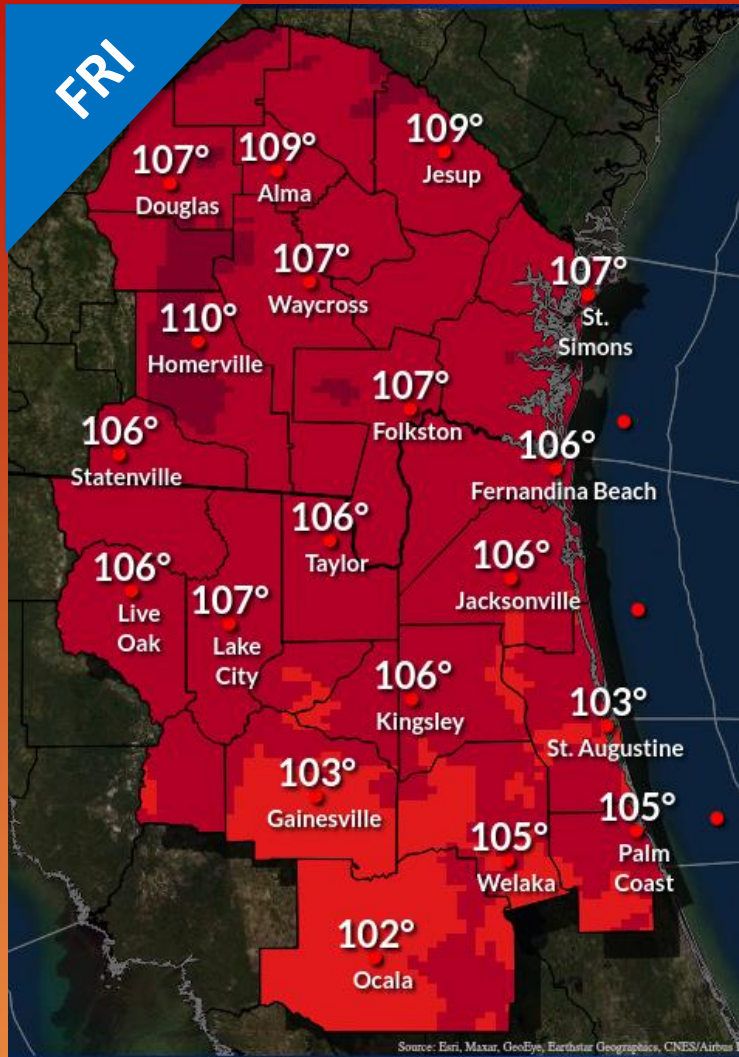
Dangerous Heat Indices This Weekend

- Heat Advisory Friday Along and North of I-10 for Heat Indices 108-112°F
- Saturday Heat Indices will be 110-114°F



Santa Fe & St. Marys River in Minor Flood

FORECAST HEAT INDEX



Heat Advisory Friday Along & North of I-10
Advisories Likely Saturday & Sunday



NATIONAL WEATHER SERVICE
NATIONAL OCEANIC & ATMOSPHERIC ADMINISTRATION

Jacksonville, FL

2:45 AM - Friday, July 30, 2021

Tropical Weather Outlook

Monitor Official Forecasts from the **National Hurricane Center**



Five-Day Graphical Tropical Weather Outlook

National Hurricane Center Miami, Florida



➤ No Tropical Systems expected to impact northeast FL or southeast GA next 5 days

Current Disturbances and Five-Day Cyclone Formation Chance: < 40% 40-60% > 60%
Tropical or Sub-Tropical Cyclone: Depression Storm Hurricane
 Post-Tropical Cyclone or Remnants

