

Weather Impact Overview

Southeast Georgia & Northeast Florida



Minor River Flooding Santa Fe River and St Marys River Basins

- Monitor River Levels: <https://water.weather.gov/ahps2/index.php?wfo=jax>



Wet Today - Daily Thunderstorm Potential through the Week

- Local Flood Potential due to Heavy Rainfall & Saturated Grounds



Monitoring Tropical Storm Elsa –

Local Impact *Potential* Late Tuesday through Wednesday

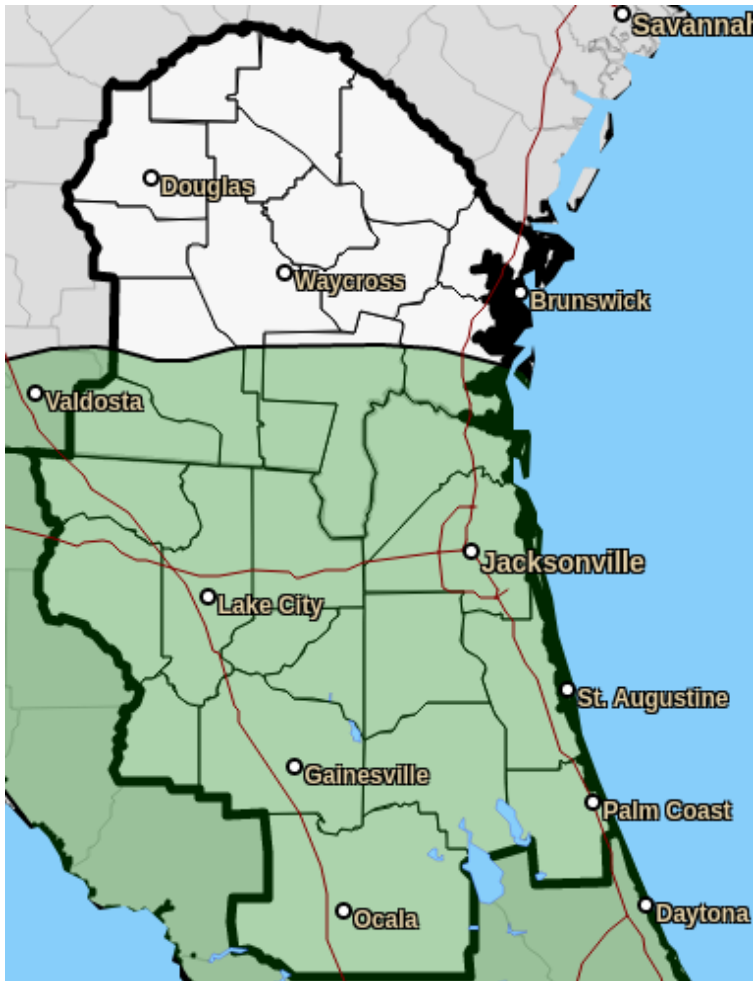
- Too early to determine extent of local impacts
- Stock emergency supply kits
- Monitor Official Forecasts from nhc.noaa.gov

Local Flooding Possible

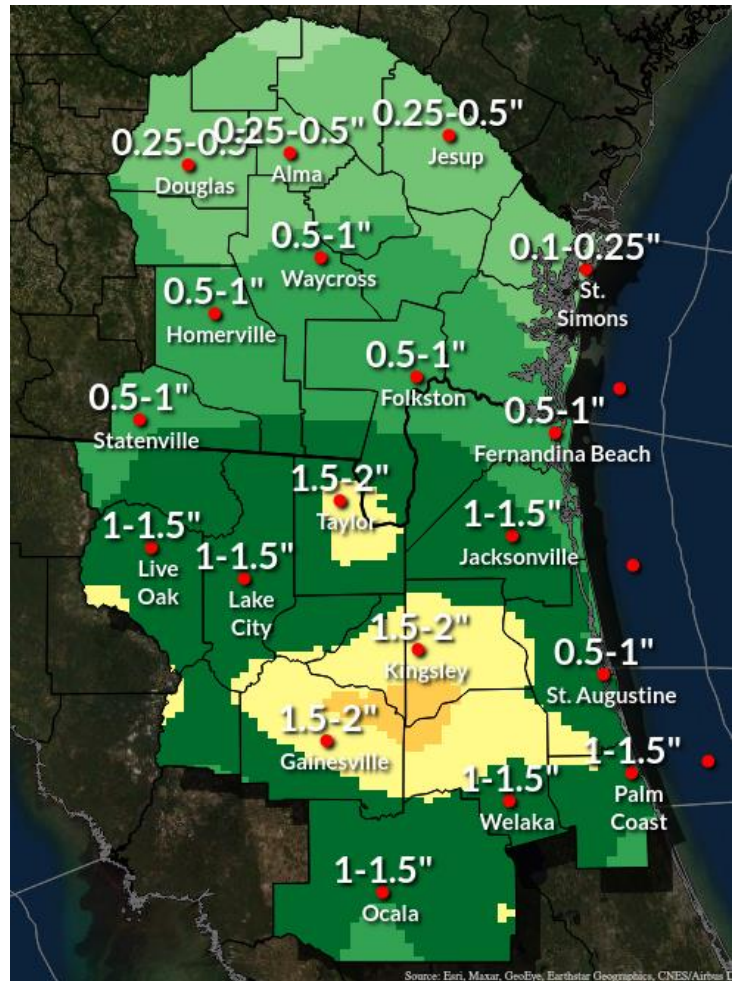
Mainly for Areas South of the FL-GA Line



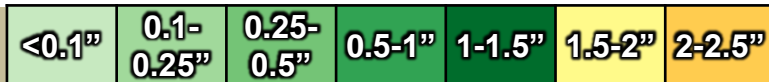
Marginal Risk for Excessive Rain 4th of July



Storm Total Rainfall through Monday Evening

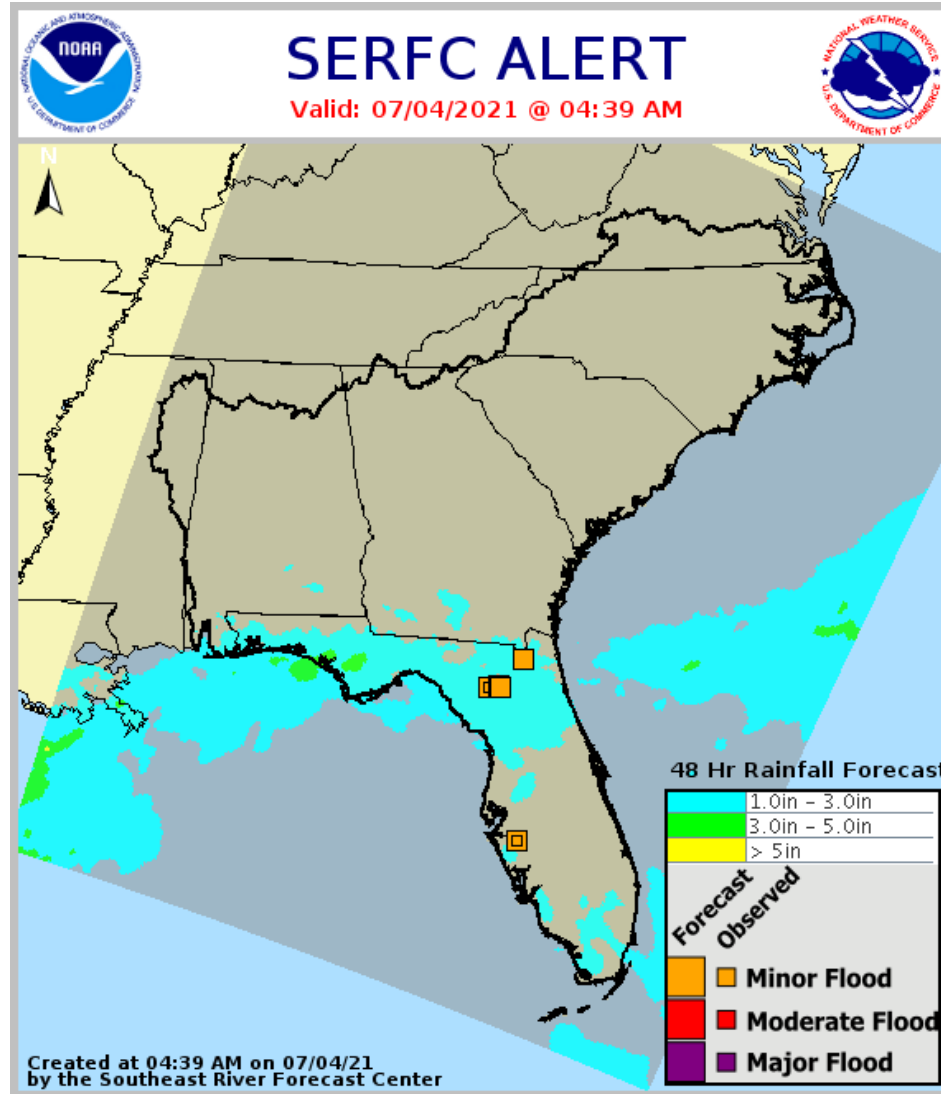
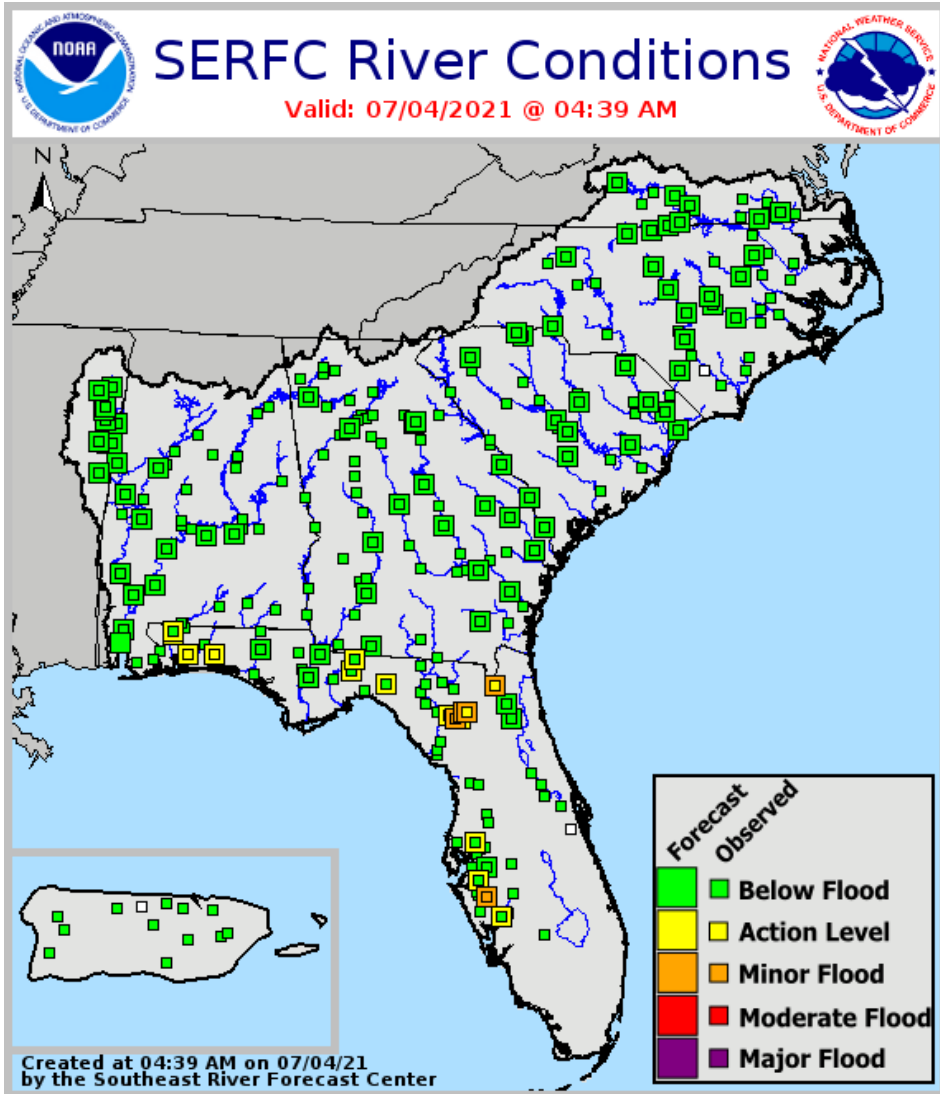


- The front will settle southward today and stall over SE GA through Monday.
- Heavy rainfall and training storms over saturated ground could lead to localized flooding
- Elevated flooding potential continues through mid-week with the effects from Elsa.



Current & Forecast River Levels

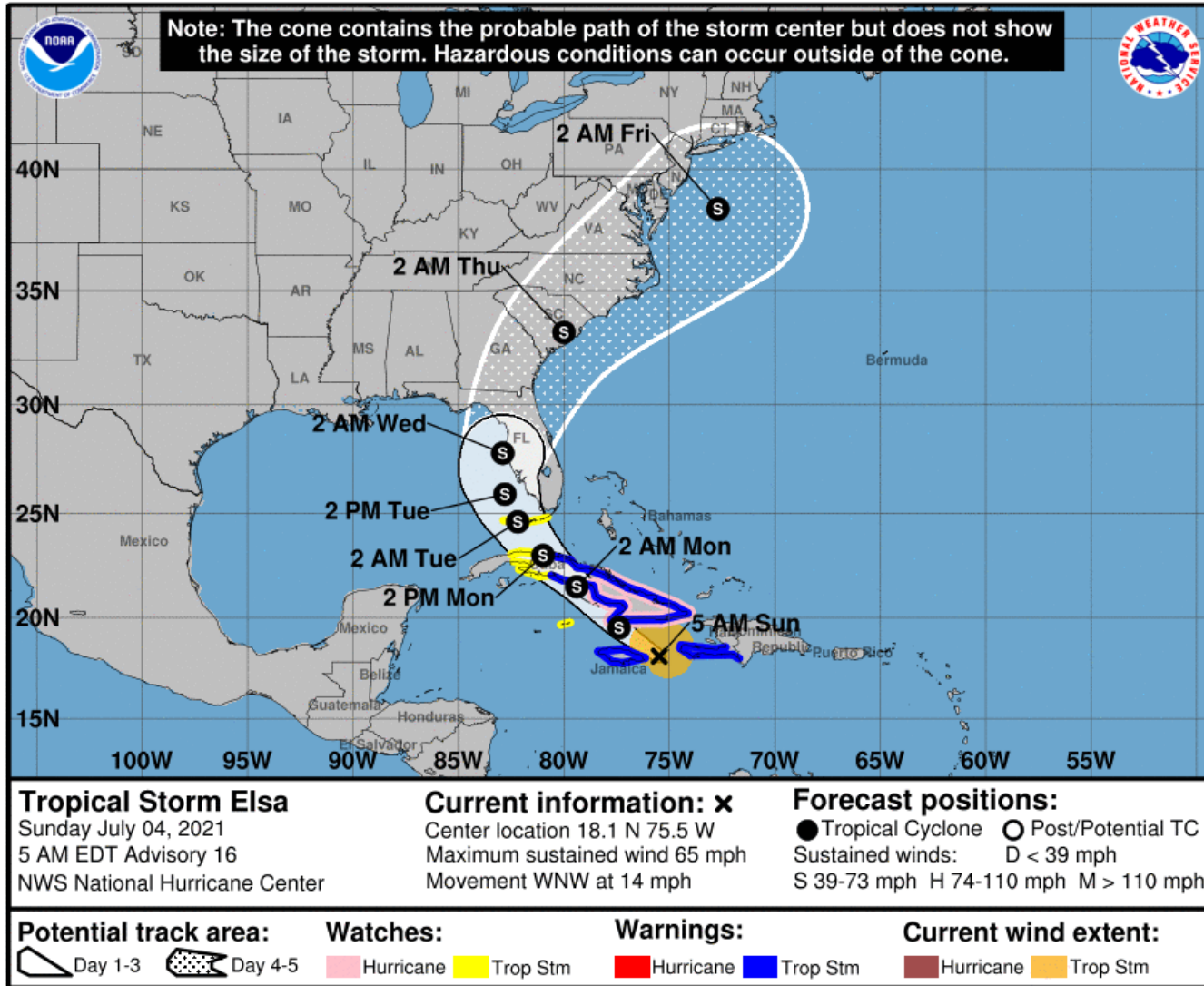
Monitor River Levels: <https://water.weather.gov/ahps2/index.php?wfo=jax>



- **Minor Flood:**
Santa Fe
- **Rising to
Minor Flood:**
St. Marys
- **Monitor:**
Black Creek

Keeping an Eye on Elsa

Monitor Official Forecasts from the **National Hurricane Center**



NE FL and SE GA Key Points

- ➊ Tropical Storm Elsa currently about 950 miles away from Jacksonville, FL and has slowed its WNW movement down to 14 mph
- ➋ Recent and forecast heavy rainfall could enhance the potential for flash, urban and river flooding for mid-week with Elsa's current forecast track
- ➌ Potential risk of heavy rainfall, tropical storm force winds and storm surge across NE Florida & SE Georgia late Tuesday through Wednesday
- ➍ NOW is the time to review your Hurricane Plan and restock your Emergency Kit
<https://www.floridadisaster.org/planprepare/>
<https://www.ready.gov/kit>